

Jurisdictional Profile

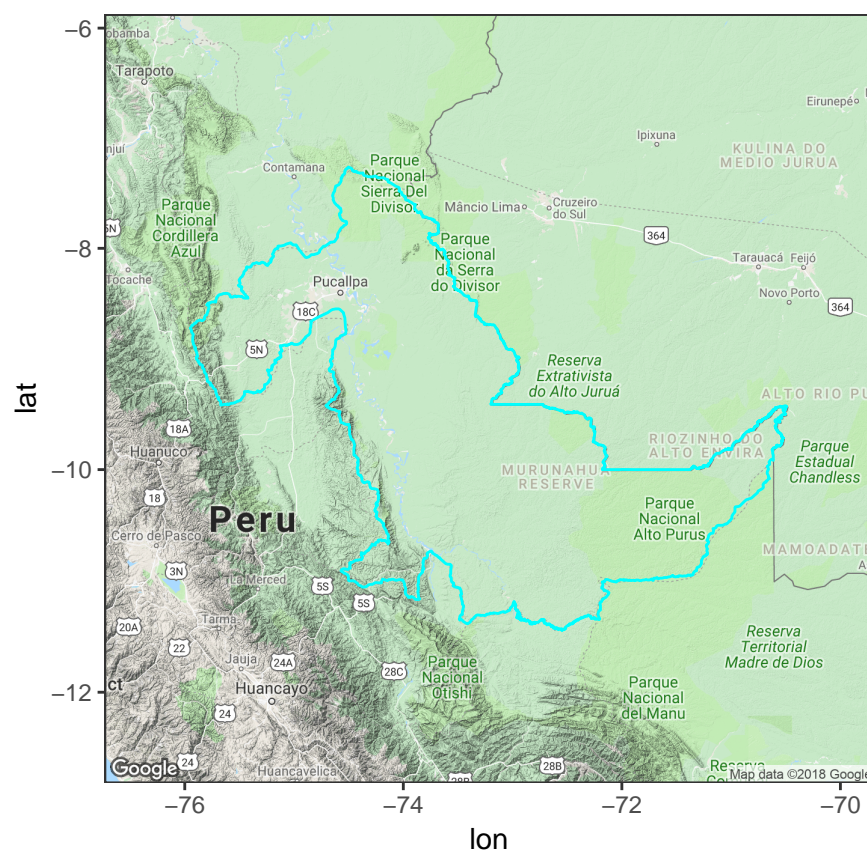
Ucayali (Peru)

Overview

Context

Ucayali (capital Pucallpa) is located in the south of the country, in the Amazon region. It is the second largest department -behind Loreto- and with 4.2 hab/km² it is the third lessdensely populated. It is formed by the provinces of Coronel Portillo, Atalaya, Padre Abad and Purús. Its capital, the city of Pucallpa, is in the province of Coronel Portillo that is located to the north of the department and next to the Ucayali river.

The main agricultural products are cassava, rice, bananas, papayas and tobacco. Forest production is mainly based on wood production. Ucayali produces organic cocoa.



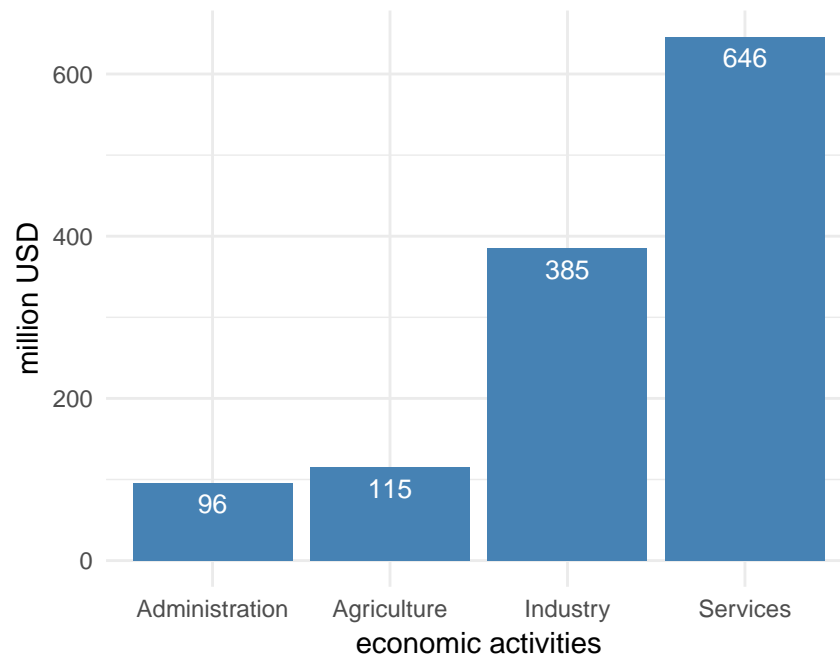
Governor	Manuel Gambini	Total area	102411 km2
Representative	Luigi Vargas Mera, Manager of the Regional Environmental Authority	% area of the country	7.97 %
Representative	Luis Briceno Jara, General Manager of the Regional Government	% forest land 2016	93927 %

Agricultural Production

Value of economic activities and per capita income

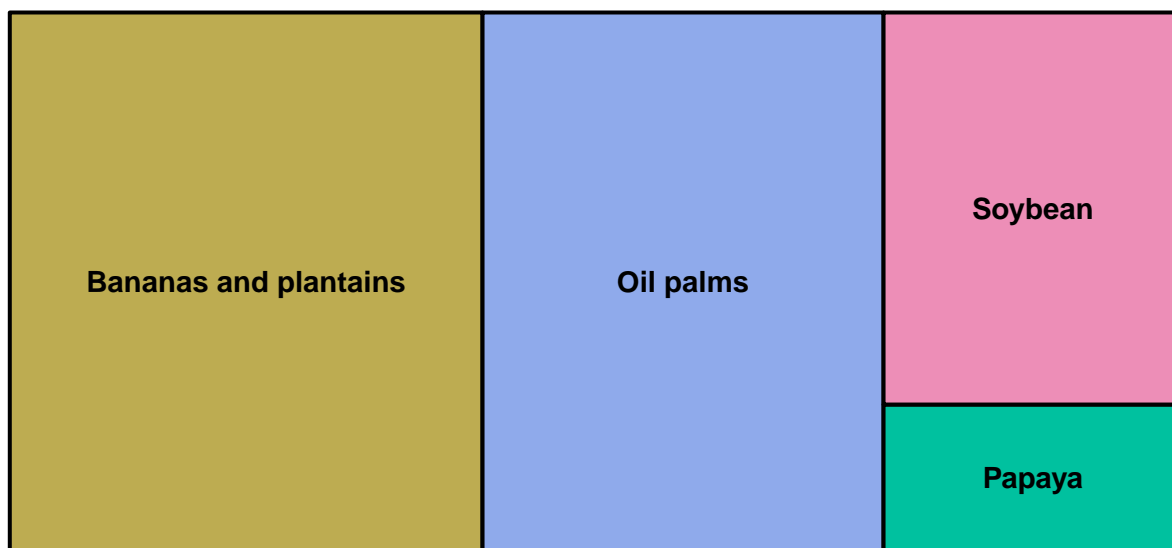
The plot illustrates the participation of productive activities in the economy of the state

The **Agriculture** sector represented the **9%** of the total value of the state's economy



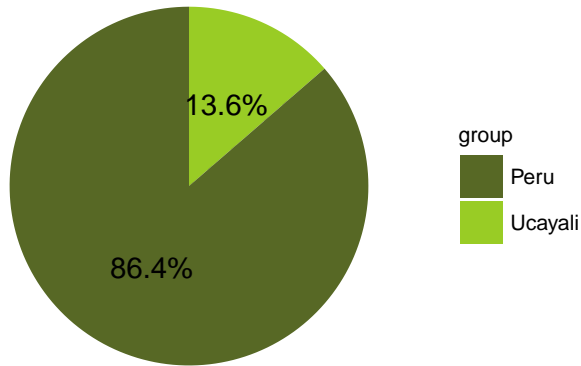
Main agricultural products

The four main agricultural products of the state are: **Bananas and plantains:35%**, **Oil palms:30%**, **Soybean:16%**, **Papaya:6%**



Environment

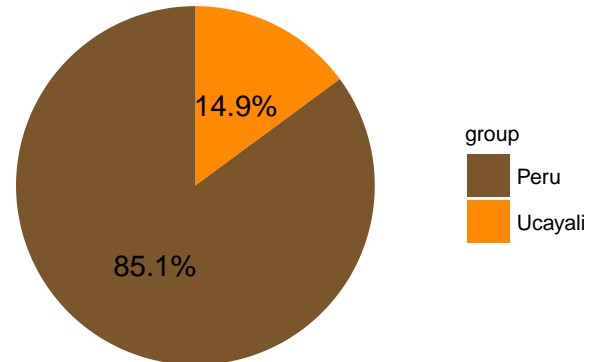
13.63 % of the forest in Peru is located in Ucayali



Source: BOSQUES, Peru. 2016

14.89 % of the forest carbon stocks in Peru is located in Ucayali

507.09 Tons/ha is the carbon stocks mean in Ucayali

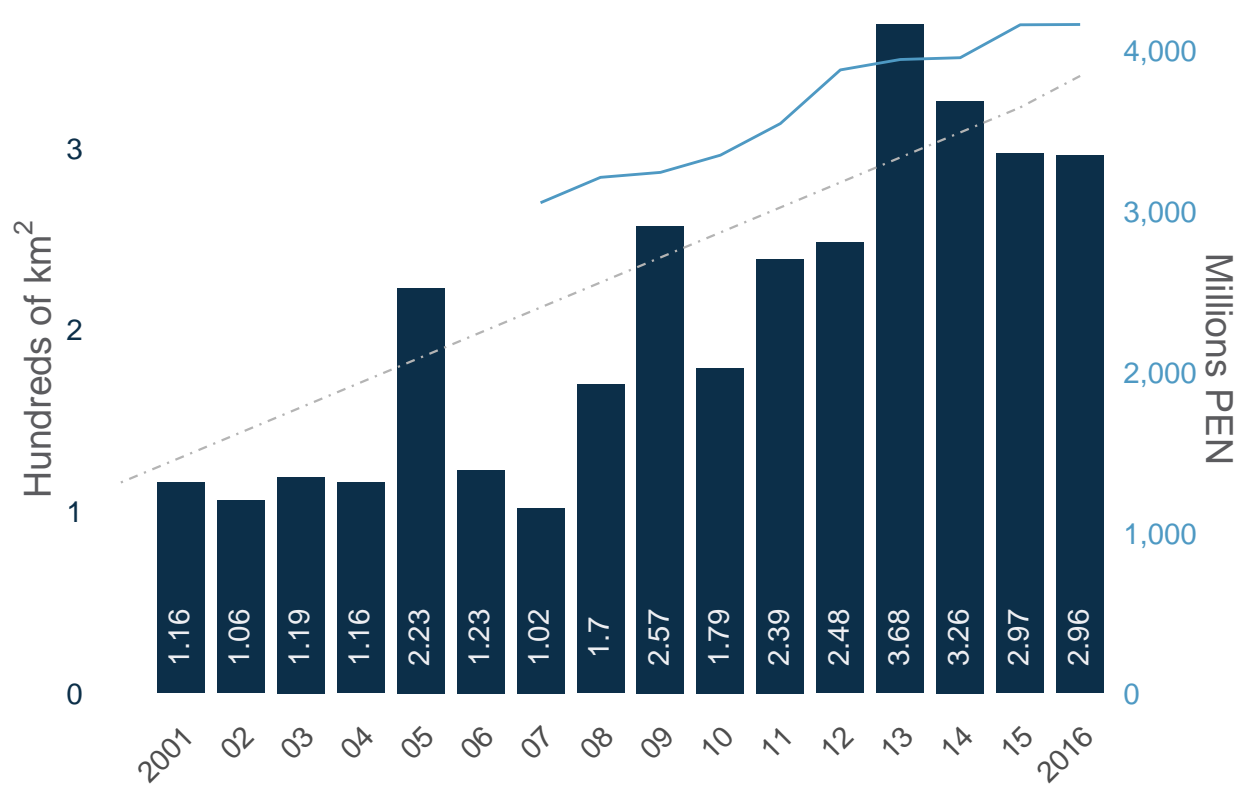


Source: BOSQUES, Peru. 2016

Deforestation

The plot illustrates the yearly deforestation measured over the last decade in the state.

The total deforestation during the period **2001 - 2016** was **32** Hundreds of km²

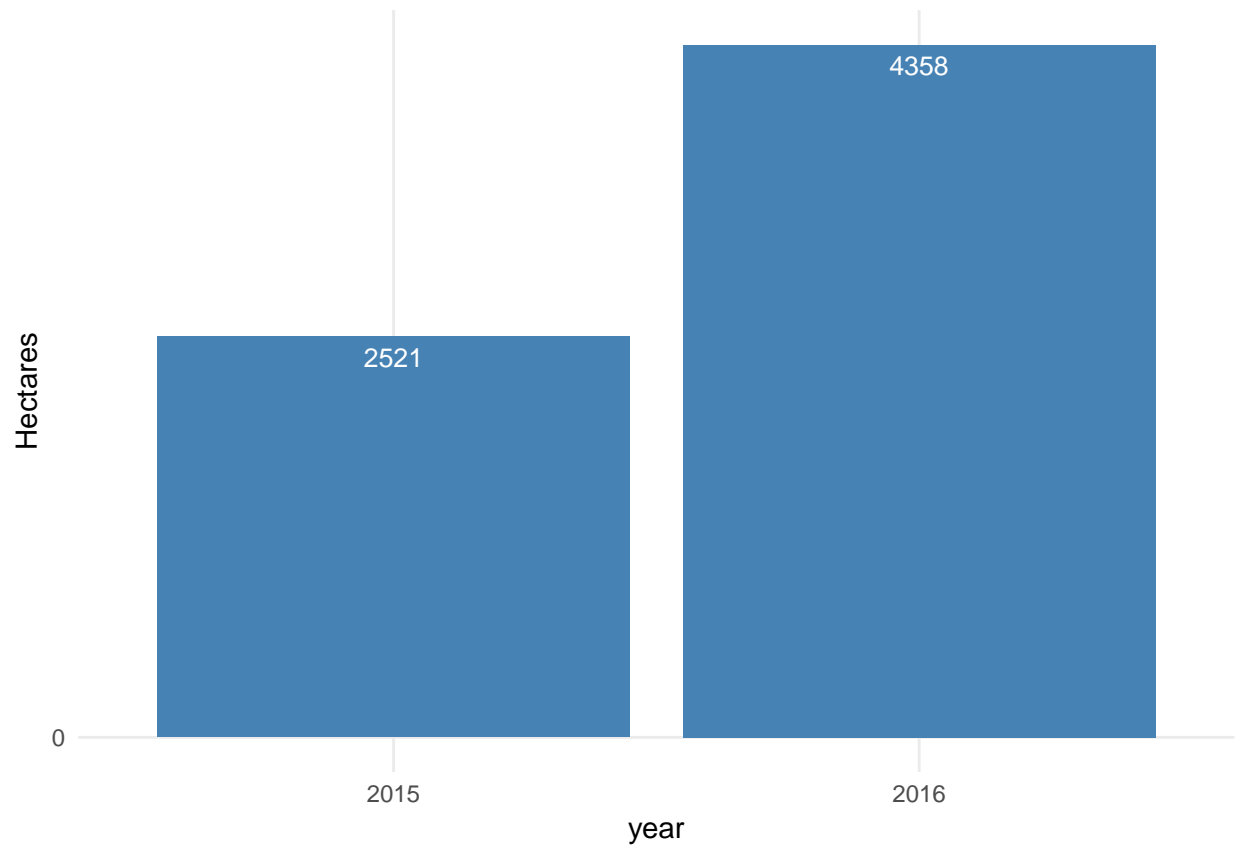


The dark blue color is deforestation area, light blue is the GDP and dotted line is the FREL deforestation

Avoided Deforestation

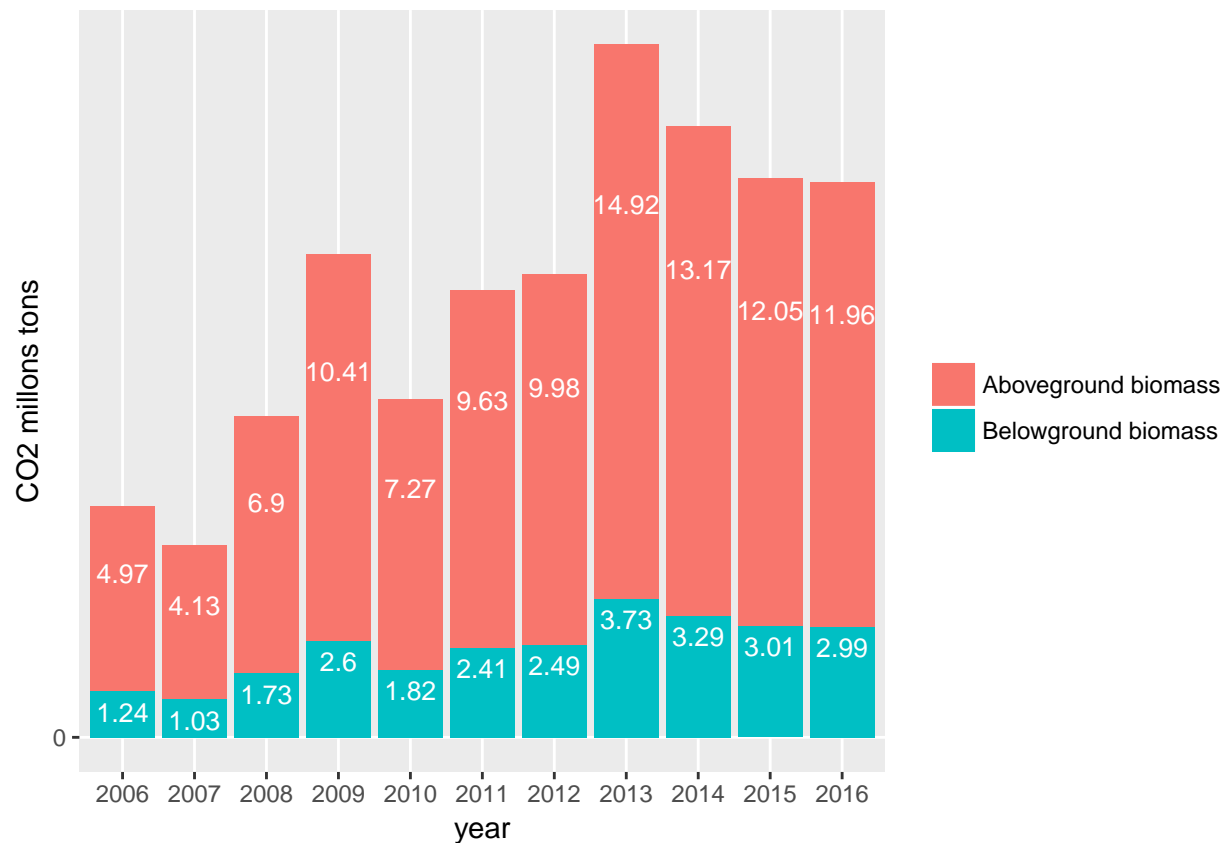
The plot shows the avoided deforestation area (hectares). This is calculated as the forest area that would have been cleared if deforestation trends of a reference period (baseline) had continued.

The total avoided deforestation during the period **2015 - 2016** was **6.879** Hectares



CO2 emissions

The plot shows the estimated emissions of CO2 (million tons) associated with clearing of forest in the state.



Governance

Indigenous areas

22.407 km² is the total area occupied by Indigenous territories. **223** territories cover **22%** of the state and **40.525** indigenous people live in Ucayali

Protected areas

23.058 km² is the total area occupied by protected areas. **5** areas cover **23%** of the state which are disaggregated into the following categories:

Category	No. areas
Areas of Regional Conservation	1
Communal Reserve	2
National park	2

Summary

Indicator	Value	Source/Year
Area	102411 km ²	-
Forest area	93927 km ²	BOSQUES, Peru / 2016
Deforestation area	0.0296 km ²	/ 2016
Average deforestation	32.85 Hundreds of km ² /year	/ 2001 - 2016
CO2 emissions from deforestation	No data	-
Main deforestation drivers	Large-scale annual crop cultivation , Large-scale permanent crop cultivation (oil palm, other) , Small-scale agriculture (shifting cultivation)	-
Main agricultural products	Bananas and plantains (262369 tons), Oil palms (222558 tons), Soybean (120759 tons), Papaya (45033 tons)	Ministerio del Ambiente (MINAM), INGEI / 2016
Population	495522	INEI, Peru / 2015
Urban population percentage	79.42 %	INEI, Peru / 2015
Rural population percentage	20.58 %	INEI, Peru / 2015
Human development index	43.24	PNUD, Peru / 2012
Life expectancy index	72.7	PNUD, Peru / 2012
Education index	50.36	PNUD, Peru / 2012
GDP income per capita	3331.48 USD	INEI, Peru / 2015
Mortality rate	No data	-
National Gini	0.46	INEI, Peru / 2014
State Gini	0.33	INEI, Peru / 2014
Indigenous territories number	223	Instituto del Bien Comun, Peru
Indigenous territories area	22407 km ²	Instituto del Bien Comun, Peru
Indigenous population	40525	Instituto del Bien Comun, Peru
Protected conservation areas number	5	Ministry of Environment, Peru
Protected conservation areas area	23058 km ²	Ministry of Environment, Peru